


























LEGENDA

STAV	NÁVRH	
		HRANICA KATASTRA
		HRANICA ZASTAVANÉHO ÚZEMIA
		ZASTAVANÉ ÚZEMIE
		HRANICA TANAP-U
		OCHRANNÉ PÁSMO TANAP-U
		DIALNICA D1
		CESTA I. A II. TRIEDY
		MIMOÚROVŇOVÁ KRIŽOVATKA
		OCHRANNÉ PÁSMO LETISKA
		ELEKTRICKÉ VEDENIE VN
		VODOVOD
		PLYNOVOD



ÚPN - O MENGUSOVCE

9

VÝKRES: ŠIRŠIE VZŤAHY

MIERKA: M=1:25000